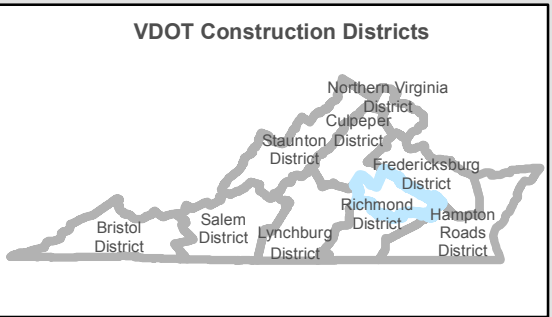
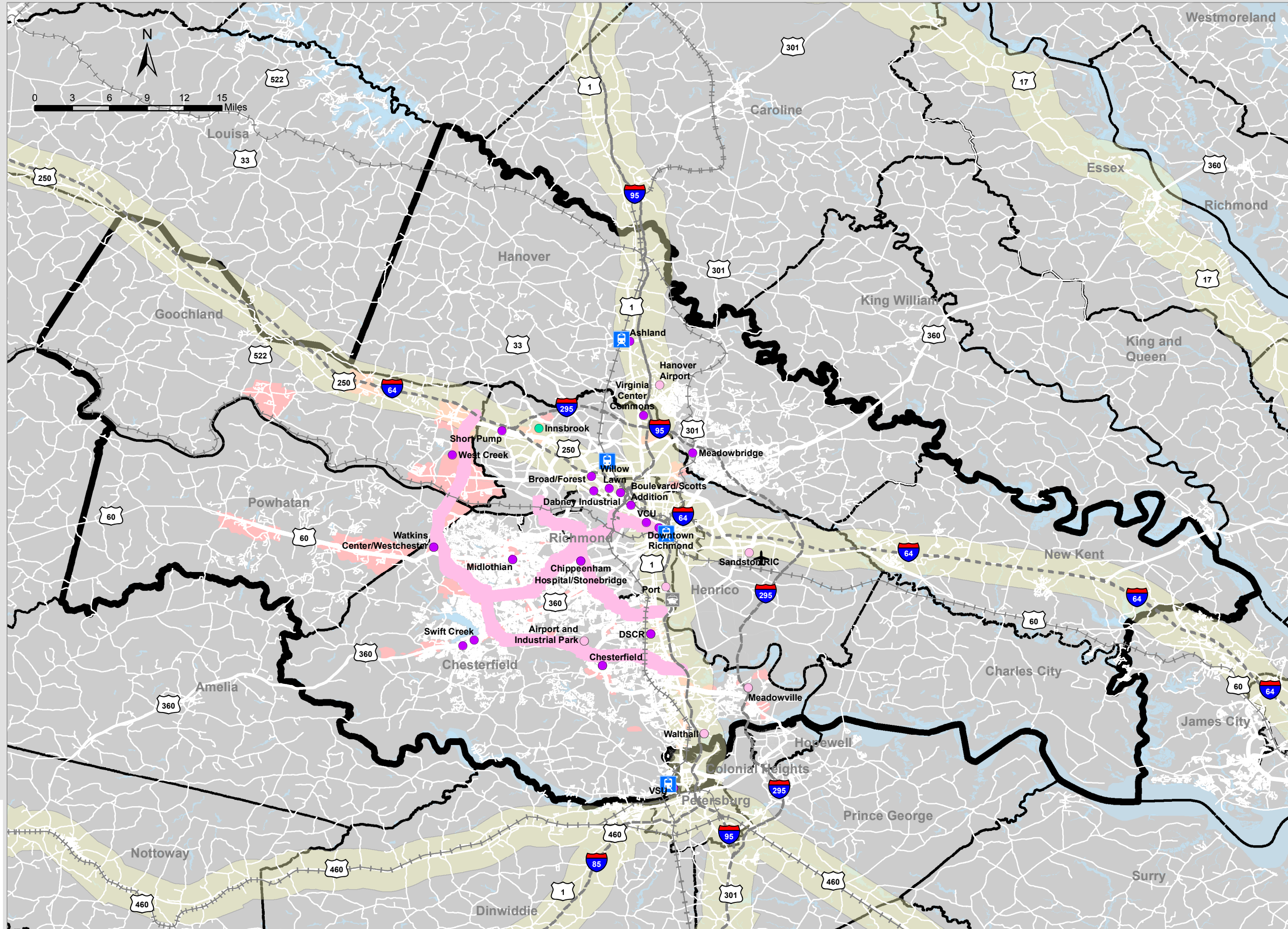


# Regional Workshop - Richmond Area

August 14, 2019

- Activity Centers**
- Freight dependent
  - Knowledge
  - Local serving
  - Ports
  - Amtrak/Passenger Rail Stations
  - Airports
  - Interstates
  - 0
  - 1 - 10,000
  - 10,000 - 25,000
  - 25,000 - 50,000
  - 50,000 - 75,000
  - Greater than 75,000
  - Other Selected Limited Access Facilities
  - Rail Network
  - Urban Development
  - Buffer around Primary COSS Facilities
  - Regional Network
  - Counties and Cities
  - Water



Date: 8/13/2019

This depiction of measures and data shown on this map are intended to be used as an aid in discussing Mid-term Needs. This depiction of measures and data do not represent Mid-Term Needs. They are one of several inputs used in the determination of Needs and are not the sole determinant.

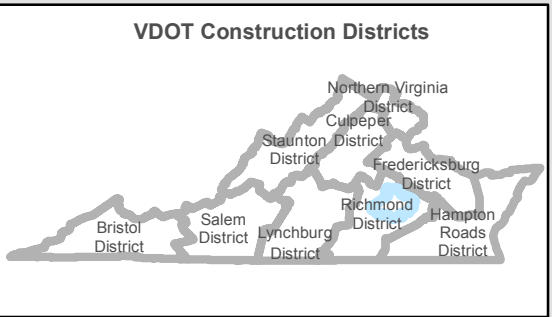
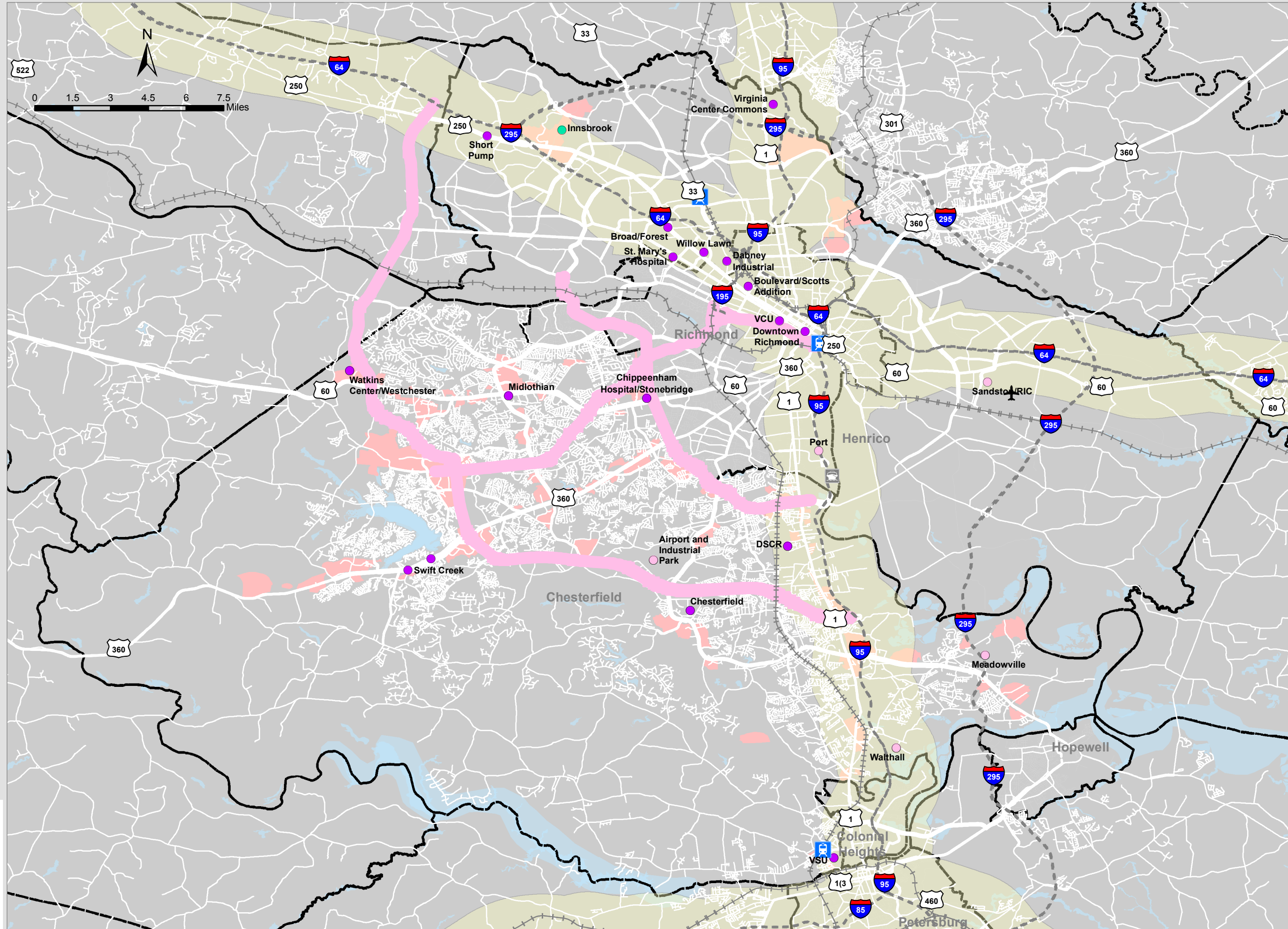
**DRAFT**

# Regional Workshop - Richmond Area Central

August 14, 2019

## Activity Centers

- Freight dependent
- Knowledge
- Local serving
- Ports
- Amtrak/Passenger Rail Stations
- Airports
- Interstates
- 0
- 1 - 10,000
- 10,000 - 25,000
- 25,000 - 50,000
- 50,000 - 75,000
- Greater than 75,000
- Other Selected Limited Access Facilities
- Rail Network
- Urban Development
- Buffer around Primary COSS Facilities
- Regional Network
- Counties and Cities
- Water



**Office of INTERMODAL Planning and Investment**

**VTRANS** | VIRGINIA'S TRANSPORTATION PLAN

Date: 8/13/2019

This depiction of measures and data shown on this map are intended to be used as an aid in discussing Mid-term Needs. This depiction of measures and data do not represent Mid-Term Needs. They are one of several inputs used in the determination of Needs and are not the sole determinant.

**DRAFT**